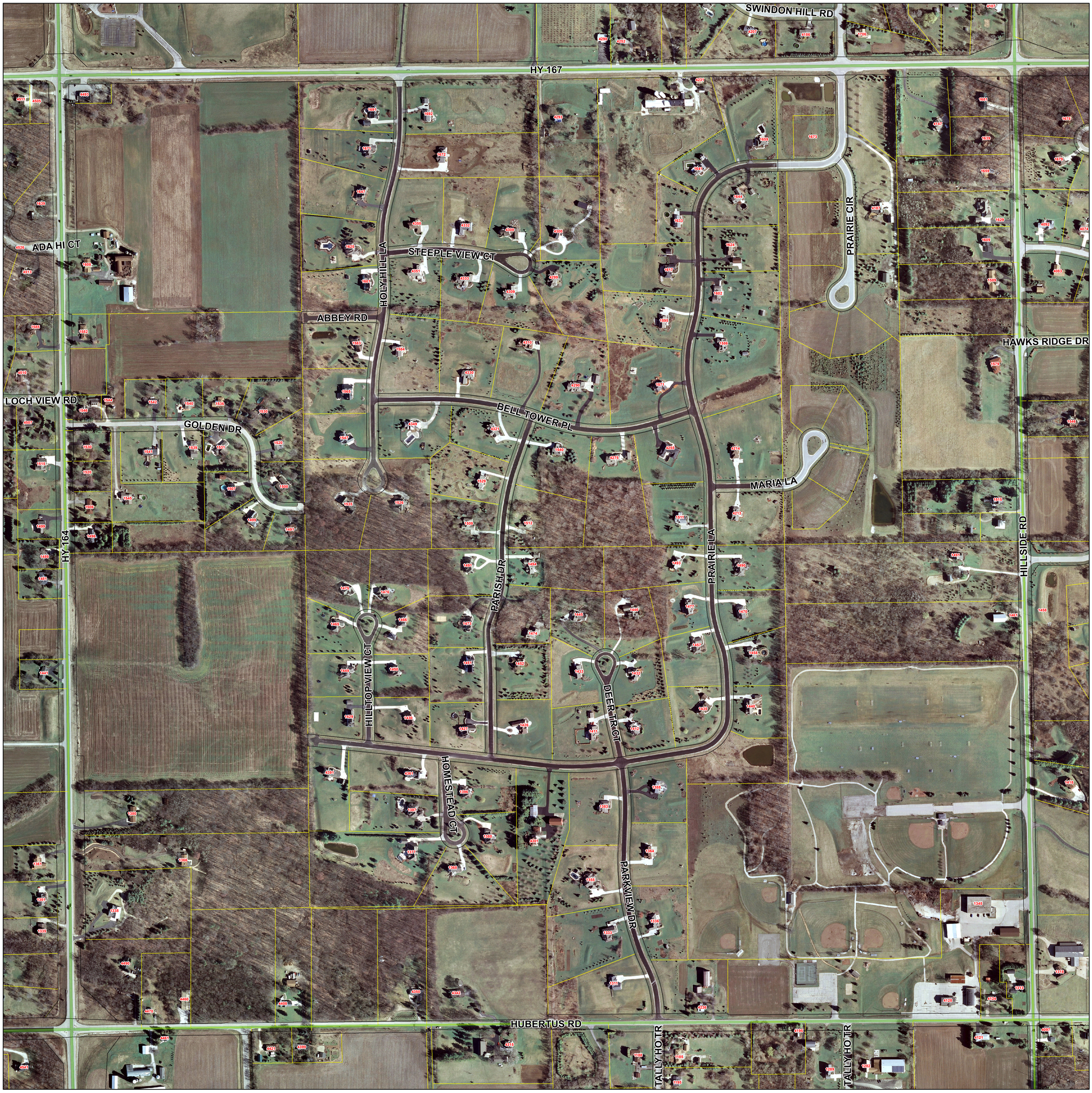

FEMA Floodplain - 10/17/13

- Floodway
- 100 Year Floodplain
- 500 Year Floodplain
- Section
- Parcels
- Right-of-Way
- Cross Section and Station
- FEMA Water Line

Section 16

TOWN 9 NORTH, RANGE 19 EAST

Village of Richfield
Washington County, Wisconsin

LOCATION WITHIN VILLAGE

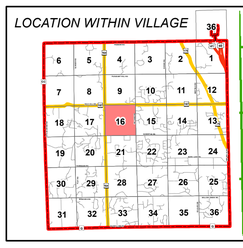

FIRM PANEL ID

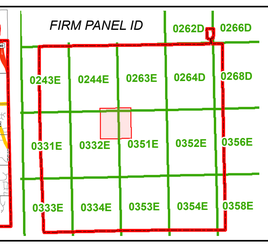

This map is unofficial.

The Flood Insurance Rate Maps adopted by the Village of Richfield must be used in determining the location of floodplain boundaries and other matters relating to the Village's floodplain zoning regulations.