AGENDA

CAPITAL IMPROVEMENT PROGRAM
ADMINISTRATIVE COMMITTEE MEETING
RICHFIELD VILLAGE HALL
4128 HUBERTUS ROAD, HUBERTUS, WISCONSIN
FEBRUARY 13, 2018
3:00PM

Pursuant to the requirements of Section 19.84, Wis. Stats., notice is hereby given of a meeting of the Village of Richfield Capital Improvement Program Administrative Committee Meeting, at which a quorum of the Village Board may attend in order to gather information about a subject which they have decision making responsibility. The meeting will be held at the above noted date, time and location. Notice of Village Board Quorum, (Chairperson to announce the following if a quorum of the Village Board is in attendance at the meeting: "Please let the minutes reflect that a quorum of the Village Board is present and that the Village Board members may be making comments under the Public Comments section of the agenda, during any Public Hearing(s) or if the rules are suspended to allow them to do so.")

1. Call to Order/Roll Call
2. Verification of Compliance with Open Meeting Law
3. Pledge of Allegiance
4. DISCUSSION/ACTION ITEMS
    a. Discussion/Action regarding the Village's 2017 PASER Ratings and future funding for Village roadways
5. ADJOURNMENT

Additional explanation of items on the agenda (Communication Forms) can be found on the village's website at www.richfieldwi.gov.
Notification of this meeting has been posted in accordance with the Open Meeting Laws of the State of Wisconsin. Requests from persons with disabilities who need assistance to participate in this meeting or hearing should be made to the Village Clerk's office at 628-2260 or www.richfieldwi.gov with as much advance notice as possible.

VILLAGE OF RICHFIELD

CIP SUBCOMMITTEE COMMUNICATION FORM #4A

MEETING DATE: February 13, 2018

SUBJECT: 2017 PASER Ratings and Future Funding of Village Roads
DATE SUBMITTED: February 7, 2018
SUBMITTED BY: Jim Healy, Village Administrator

POLICY QUESTION: NONE, DISCUSSION ONLY

ISSUE SUMMARY:

At the CIP Subcommittee meeting on December 26, 2017, at the request of the Village Board, the Committee was tasked with reviewing the current funding levels for our local Highway Improvement Program. At the conclusion of the discussion, it was the belief of the Board that our current practice of funding 2-3 miles of road each year out of our total of 146 is not a sustainable method of maintaining our infrastructure. Expressed as a percentage, the Village is only paving 1-2% of its total road inventory. However, the Committee was interested in the methodology of how Staff, the CIP Subcommittee and the Village Board determines which roads are paved each year and what our methods of construction are.

In 2018, the Village Board set aside $711,000 for reconstruction efforts and $16,000 for crack-filling for a total of $727,000. This is approximately $29,000 more than FY2017. To put those numbers into context, on February 7th, the Village had its sealed bid opening for the 2018 Highway Improvement Program. The Village received two (2) bids from contractors who were interested in the proposed two (2) miles of work as the "Base Bid" and various "Alternates". Unfortunately, given the resultant cost of the base bids, Village Staff could not recommend that we approve any of the "Alternates" beyond the replacement of guardrail which is tied to the Base Bid. For obvious reasons, Staff's recommendation is to choose the low bid.

2018 HIP Bids (Base Bid + Alternate #5)
Contractor 1: $751,030
Contractor 2: $671,670

Assuming the contractor doesn't run into any unforeseen cost overruns, the Village will have approximately $40,000 to utilize for various base patching projects with Washington County. In 2017, the Village's DPW partnered with the County on not only base patching operations on Friess Lake Drive, but also Whispering Woods Court and Ball Drive. Additionally, in 2017 the Village's two-person DPW accomplished the following:

- 128' of culvert replaced
- 1,520 of ditch cleaning
- 38 miles of shoulder repairs
- 246.14 tn of asphalt for "spot patching"
- 9,590 lbs of mastic installed on tranverse cracks
- 15.04 miles of crackfilling (at $0.75/linear foot)
- 23.66 tn of cold mix asphalt for "pothole patching"

The direction Staff received from the Committee at the last meeting was to put together a map classifying how we categorize our "Arterial", "Collector", and "Local" roads compared to how the State of Wisconsin classifies them. This is in the attachments contained herein. Next, the Committee was interested in receiving a copy of the Village's road counting efforts from our 2017 CIP document, which is also in the attachments. Finally, in the attachments is an 11x17"

VILLAGE OF RICHFIELD

CIP SUBCOMMITTEE COMMUNICATION FORM #4A

MEETING DATE: February 13, 2018

SUBJECT: 2017 PASER Ratings and Future Funding of Village Roads
DATE SUBMITTED: February 7, 2018
SUBMITTED BY: Jim Healy, Village Administrator

version of the 2017 PASER Map showing the different ratings of each road segment. A 2x3' version will be available for our meeting for the ease and convenience of the Committee.

The Village's Public Works Supervisor Adam Schmitt will also be present at our meeting to talk about the Village's method of reconstructing roads.

FISCAL IMPACT:

REVIEWED BY: Deanna Hupe
Village Deputy Treasurer

Initial Project Costs: N/A at this time
Future Ongoing Costs: N/A at this time
Physical Impact (on people/space): N/A at this time
Residual or Support/Overhead/Fringe Costs: N/A at this time

ATTACHMENTS:

1. Road Classification Map – Village v. State
2. Road Count Inventory from 2018-2022 CIP
3. 2017 CIP Map prepared by Kunkel Engineering Group (11x17")

STAFF RECOMMENDATION:

None, discussion only.

APPROVED FOR SUBMITTAL BY:

Jennifer Kellen
Village Staff Member

Village Administrator

VILLAGE CLERK USE ONLY
BOARD ACTION TAKEN

Resolution No. _____
Ordinance No. _____
Approved _____
Other _____

Continued To: _____
Referred To: _____
Denied _____
File No. _____

Road Count Schedules



2016 Traffic Count Locations

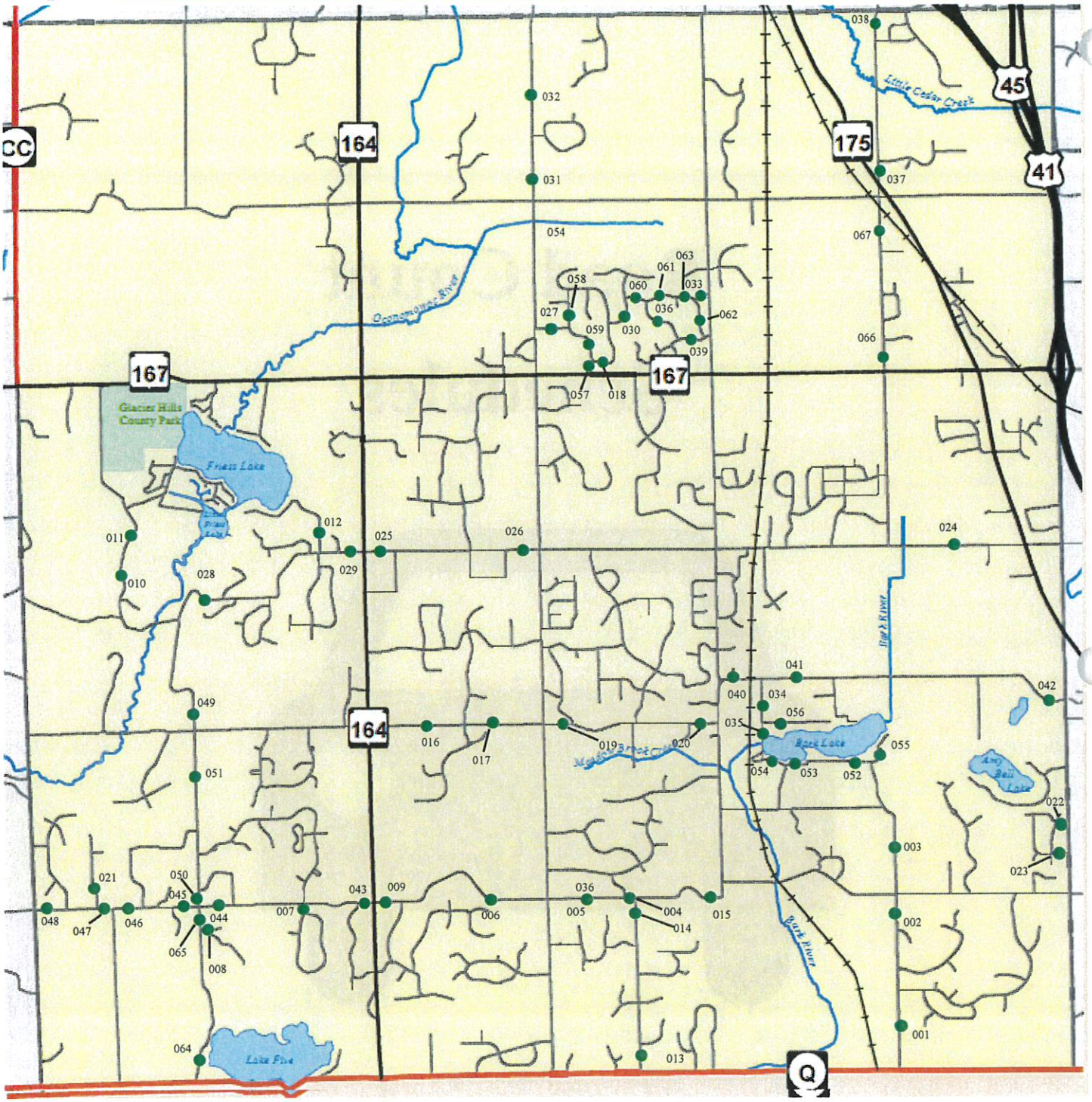

Average Daily Traffic Count (ADTC) can be found on separate page.

2016 Traffic Counts

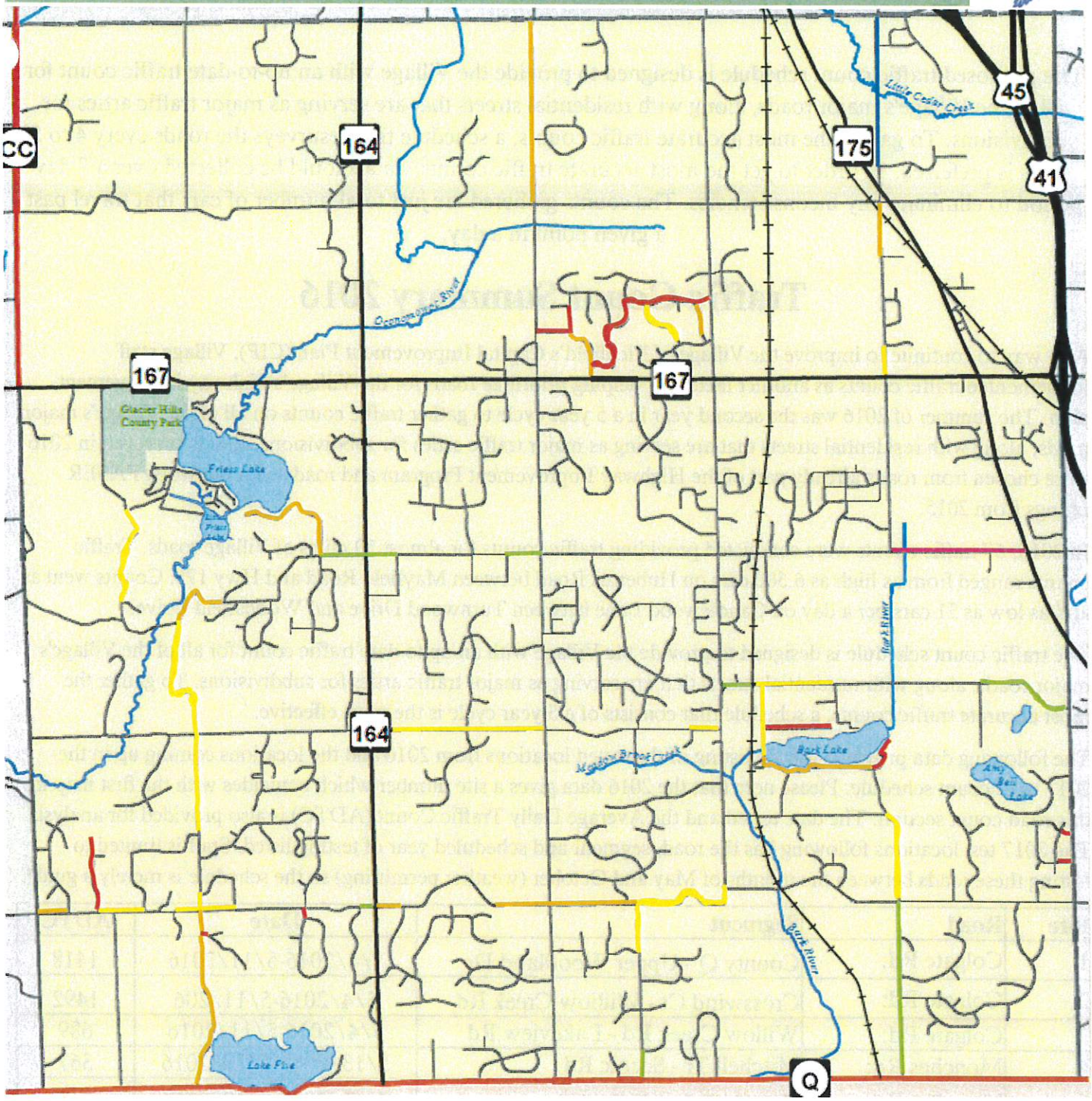

Legend

- 000-199 Average Daily Traffic Count
- 200-499 Average Daily Traffic Count
- 500-990 Average Daily Traffic Count
- 1000-1999 Average Daily Traffic Count
- 2000-2999 Average Daily Traffic Count
- 3000-3999 Average Daily Traffic Count
- 4000+ Average Daily Traffic Count

The proposed traffic count schedule is designed to provide the Village with an up-to-date traffic count for all of the Village's major roads, along with residential streets that are serving as major traffic arties for subdivisions. To gather the most accurate traffic counts, a schedule that resurveys the roads every 4 to 5 years is preferred. In order to get the most accurate traffic counts, data should be collected over a 7 day period to eliminate any inconsistencies. The counts gathered are just total number of cars that travel past a given point in a day.

Traffic Count Summary 2016

As a way to continue to improve the Village of Richfield's Capital Improvement Plan (CIP), Village staff implemented traffic counts as another factor for helping prioritize roads for the Village's highway improvement plan. The summer of 2016 was the second year in a 5 year cycle to gather traffic counts on all of the Village's major roads, along with residential streets that are serving as major traffic arties for subdivisions. Roads surveyed in 2016 were chosen from roads already part of the Highway Improvement Program and roads with the worst PASER ratings from 2015.

In 2016, 67 traffic counts were conducted providing traffic counts for almost 50 miles of Village roads. Traffic counts ranged from as high as 6,500 cars on Hubertus Road between Mayfield Road and Hwy 175. Counts went as and as low as 31 cars per a day on Candlewood Lane between Turnwood Drive and Woodsfield Drive.

The traffic count schedule is designed to provide the Village with an up to date traffic count for all of the Village's major roads, along with residential streets that are serving as major traffic arties for subdivisions. To gather the most accurate traffic counts, a schedule that consists of a 5 year cycle is the most effective.

The following data provided gives a listing of the tested locations from 2016 and the locations coming up in the 2017 road count schedule. Please note that the 2016 data gives a site number which coincides with the first map in this road count section. The date tested and the Average Daily Traffic Count (ADTC) is also provided for analysis. The 2017 test locations following has the road, segment and scheduled year of testing listed. Staff is limited to testing these roads between the months of May and October (weather permitting) so the schedule is merely a guide.

Site	Road	Segment	Date	ADTC
1	Colgate Rd:	County Q - Upper Woodland Dr	5/4/2016-5/11/2016	1418
2	Colgate Rd:	Crosswind Ct - Williow Creek Rd	5/4/2016-5/11/206	1492
3	Colgate Rd:	Willow Creek Rd - Lakeview Rd	5/4/2016-5/11/2016	689
4	Monches Rd:	Mitchell Tr - Scenic Rd	5/13/2016-5/20/2016	367
5	Monches Rd:	Hillside Rd - Mitchell Tr	5/13/2016-5/20/2016	340
6	Monches Rd:	Meadow Way - Hillside Rd	5/13/2016-5/20/2016	305
7	Belvedere West:	Belvedere E - Monches Rd	5/20/2016-5/27/2016	134
8	Yorkshire Dr:	Plat Rd - Bunker Hill Ct	5/20/2016-5/27/2016	109
9	Monches Rd:	Hwy 164 - Meadow Way	5/20/2016-5/27/2016	310
10	Friess Lake Rd:	High On A Hill - Lake Drive	5/27/2016-6/9/2016	678

Site	Road	Segment	Date	ADTC
1	Friess Lake Rd:	High On A Hill - Lake Drive	5/27/2016-6/9/2016	862
12	E. Friess Lake Drive:	Hubertus Rd - Termini	5/27/2016-6/9/2016	408
13	Scenic Rd:	County Q - Scenic Ridge Ct	6/10/2016-6/17/2016	1013
14	Scenic Rd:	Whispering Ridge Dr - Monches Rd	6/10/2016-6/17/2016	668
15	Scenic Rd:	Willow Creek Rd - Monches Rd	6/10/2016-6/17/2016	671
16	Elmwood Rd:	Hwy 164 - Cathlynn Dr	6/17/2016-6/24/2016	832
17	Elmwood Rd:	Cathlynn Dr - Hillside Rd	6/17/2016-6/24/2016	925
18	Field Cliffe Dr	White Pine Tr - Longfield Ln	6/17/2016-6/24/2016	61
19	Elmwood Rd:	Hillside Rd - Middle Ridge Dr	6/24/2016-7/1/2016	603
20	Elmwood Rd:	Feather Reed Ct - Scenic Rd	6/24/2016-7/1/2016	825
21	Kruesers Ridge:	Monches Rd - Termni	6/24/2016-7/1/2016	138
22	Lake Dr:	Ridge Dr - Amy Belle Rd	7/1/2016-7/7/2016	98
23	Highland Dr	Ridge Dr - Amy Belle Rd	7/1/2016-7/7/2016	125
24	Hubertus Rd:	Mayfield Rd - Hwy175	7/1/2016-7/7/2016	6523
25	Hubertus Rd :	Hwy 164 - Saint Gabriel Way	7/11/2016-7/20/2016	1880
26	Hubertus Rd:	Tally Ho Trail - Hillside Rd	7/11/2016-7/20/2016	1190
27	Spruce Dr:	Hillside Rd - White Pine Trl	7/11/2016-7/20/2016	165
28	Hubertus Rd:	Plat Rd - Donmar Ln	7/22/2016-7-29-2016	370
29	Hubertus Rd:	E Freiss Lake Dr - Hwy 164	7/22/2016-7/29/2016	1320
30	Longfield Ln:	Field Cliffe Dr - Woodsfield Dr	7/22/2016-7/29/2016	110
31	Hillside Rd:	Pleasant Hill - Wexford Dr	7/29/2016-8/5/2016	690
32	Hillside Rd:	Wexford Dr - Pioneer Rd	7/29/2016-8/5/2016	630
33	Far Hill Ln:	Woodsfield Dr - Scenic Rd	8/5/2016-8/12/2016	230
34	Bark Lake Dr:	N Shore Dr - Bark Lake Rd	8/5/2016-8/12/2016	633
35	Bark Lake Dr:	N Shore Dr - Circle Dr	8/8/2016-8/12/2016	515
36	Candlewood Ln:	Turnwood Dr - Woodsfield Dr	8/12/2016-8/19/2016	31
37	Mayfield Rd:	Hwy 175 - Priarie Hollow	8/12/2016-8-19/2016	2028
38	Mayfield Rd:	Endeavor Dr - Pioneer Rd	8/12/2016-8/19/2016	2677
39	Turnwood Dr:	Candlewood Ln - Woodsfield Dr	8/19/2016-8/26/2016	327
40	Bark Lake Rd:	Scenic Rd - Bark Lake Dr	8/26/2016-9/2/2016	1671
41	Bark Lake Rd:	Bark Lake Dr - Bark Lake Ln	8/26/2016-9/2/2016	785
42	Bark Lake Rd:	Amy Belle Ln - Amy Belle Rd	8/26/2016-9/2/2016	1572
43	Monches Rd:	Preserve Way - Hwy 164	9/2/2016-9/9/2016	1119
44	Monches Rd:	Plat Rd - Melody Ln	9/2/2016-9/9/2016	590
45	Monches Rd:	Plat Rd - Harvest Moon Ct	9/2/2016-9/9/2016	693
46	Monches Rd:	Sherman Rd - Red Tail Ln	9/9/2016-9/16/2016	721
47	Monches Rd:	Kreuser's Ridge - Sherman Rd	9/9/2016-9/16/2016	652
48	Monches Rd:	St. Augustine Rd - Drumlin Ln	9/9/2016-9/16/2016	327
49	Plat Rd:	Elmwood Rd - Hubertus Rd	9/16/2016-9/23/2016	523

Site	Road	Segment	Date	ADTC
50	Plat Rd:	Melody Ln- Monches Rd	9/16/2016-9/23/2016	708
51	Plat Rd:	Romans Way- Elmwood Rd	9/16/2016-9/23/2016	723
52	S. Shore Dr:	Lakeview Rd N- East Shore Dr	9/23/2016-9/30/2016	234
53	S. Shore Dr:	Lakeview Rd N- East Shore Dr	9/23/2016-9/30/2016	241
54	S. Shore Dr:	Bark Lake Dr- Lakeview Rd N	9/23/2016-9/30/2016	389
55	E. Shore Dr:	Colgate Rd- Termini	10/17/206-10/24/2016	84
56	N. Shore Dr:	Bark Lake Rd- Termini	10/17/206-10/24/2016	176
57	White Pine Trl:	Hwy 167- Field Cliffe Dr	10/24/2016-11/1/2016	402
58	White Pine Trl:	Spruce Dr- Norway Pine Ct	10/24/2016-11/1/2016	200
59	White Pine Trl:	Field Cliff Dr- Spruce Dr	10/24/2016-11/1/2016	235
60	Woodsfield Dr:	Longfield Ln- Candlewood Ln	11/1/2016-11/11/2016	97
61	Woodsfield Dr:	Candlewood Ln- Far Hill Ln	11/1/2016-11/11/2016	134
62	Woodsfield Dr:	Far Hill Ln- Turnwood Dr	11/1/2016-11/11/2016	213
63	Woodsfield Dr:	Holyhock Ct- Farhill Ln	11/11/2016-11/21/2016	121
64	Plat Rd:	County Q- Yorkshire Dr	11/11/2016-11/21/2016	418
65	Plat Rd:	Yorkshire Dr- Monches Rd	11/11/2016-11/21/2016	360
66	Mayfield Rd:	Hwy 167- Evergreen Ct	11/21/2016-11/28/2016	620
67	Mayfield Rd:	Industrial St- Pleasant Hill Rd	11/21/2016-11/28/2016	408

2017 Traffic Count Locations

Road	Segment	Year
Sherman Rd:	County Q - Monches Rd	2017
Pleasant Hill Rd:	Hillside Rd - Scenic Rd	2017
Hubertus Rd:	Hillside - Hickory Hill Pkwy W	2017
Hubertus Rd:	Hickory Hill - Scenic Rd	2017
Hubertus Rd:	Scenic Rd - Country Highlands Dr	2017
Hubertus Rd:	Mayfield Rd - Oak Dr	2017
St. Augustine:	Monches Rd - Drumlin Ln	2017
St. Augustine:	Drumlin Ln - Elmwood Rd	2017
St. Augustine:	Hogsback Rd - Emerald Dr	2017
St. Augustine:	Emerald Dr - Hwy 167	2017
Monches Rd:	Plat Rd - Harvest Moon Ct	2017
Monches Rd:	Sherman - Red Tail Ln	2017
Monches Rd:	Kreuser's Rdg - Sherman Rd	2017
Monches Rd:	St Augustine Rd - Drumlin Ln	2017
Wooded Ridge Tr:	Wooded Rdg Trl - Mitchell Trl	2017
Wooded Ridge Tr:	Windemere Dr - Oak Ridge Ct	2017
Amber Tr:	Meadow View Ct - Wooded Rdg Trl	2017

Road	Segment	Year
Mitchell Tr:	Monches Rd - Wooded Rdg Trl	2017
Mayfield Rd:	Hubertus Rd - Highview Dr	2017
Mayfield Rd:	Moraine Dr - Hwy 167	2017
Heather Hill Dr:	Hubertus Rd - Mount Ln	2017
Oak Dr:	Hubertus Rd - Highview Dr	2017
Oak Dr:	Highview Dr - Mount Ln	2017
Mount Ln:	Heather Hill Dr - Maple Dr	2017
Highview Dr:	Oak Dr - Mayfield Rd	2017
Moraine Dr:	Mount Ln - Mayfield Rd	2017
Moriane Dr:	Maple Dr - Mount Ln	2017
Mount Ln:	Oak Dr - Moriane Dr	2017
Mount Ln:	Tomac Ln - Oak Dr	2017
Maple Dr:	Mount Ln - Tomac Dr	2017
Sunset Hill Rd:	Hillside Rd - Sarah Ellen Ct	2017
Hillside Rd:	Elmwood Rd - High Knoll Ln	2017
Hillside Rd:	Maple Grove Dr - Hubertus Rd	2017
Hillside Rd:	Hubertus - Coopers Hawk Dr	2017
Hillside Rd:	Vista Moraine Dr - Hwy 167	2017
Hill N Dale Dr	Scenic Rd - County Highland Dr	2017
St. Huberts Dr:	St. Hubertus Ct - Hubertus Rd	2017
Elmwood Rd:	Plat Rd - Browning Ct	2017
Elmwood Rd:	Jamesway Pass - Hwy 164	2017
Scenic Rd:	Hubertus Rd - Windy Knoll Dr	2017
Scenic Rd:	Sleepy Hollow Rd - Hwy 167	2017
Scenic Rd:	Hwy 167 - Turnwood Dr	2017
Scenic Rd:	Cedar Trail Ct - Pleasant Hill Rd	2017
Lake Dr:	Friess Lake Rd - Highland Ave	2017
Oakwood Manor Dr:	Oakwood Ct N - Scenic Rd	2017
Oakwood Manor Dr:	Oakwood Ct S - Scenic Rd	2017
Willow Creek Rd:	Colgate Rd - Douglas Dr	2017
Willow Creek Rd:	Woodland Ct - Amy Belle Rd	2017
Willow Creek Rd:	Scenic Rd - Jordan Circle	2017
Willow Creek Rd:	Jordan Circle - Colgate Rd	2017
Slinger Rd:	Pleasant Hill Rd - Pioneer Rd	2017
Browning Ct:	Black Bear Ct - Elmwood Rd	2017
Remington Tr:	Porcupine Pass - Elmwood Rd	2017

Road	Segment	Year
Upland Dr:	Meadow Way - Upland Ct	2017
Upland Dr:	Meadow Way - Upland Ct	2017
Meadow Way:	Upland Dr - Monches Rd	2017
Wildwood Ridge St:	Upland Dr - Termini	2017
Skyline Dr:	Glaicer Dr - Hwy 175	2017
E. Cliff Dr:	Scenic Rd - Kettle Side Ct	2017
Scenic Hills Trl:	Pleasant Hill Rd - Kacin Ct	2017
High Ridge Dr:	Scenic Rd - Scenic Hill Trail	2017
Wexford Dr:	Hillside Rd - Wexford Cr	2017
Ball Dr:	Patricia Ln - Pioneer Rd	2017

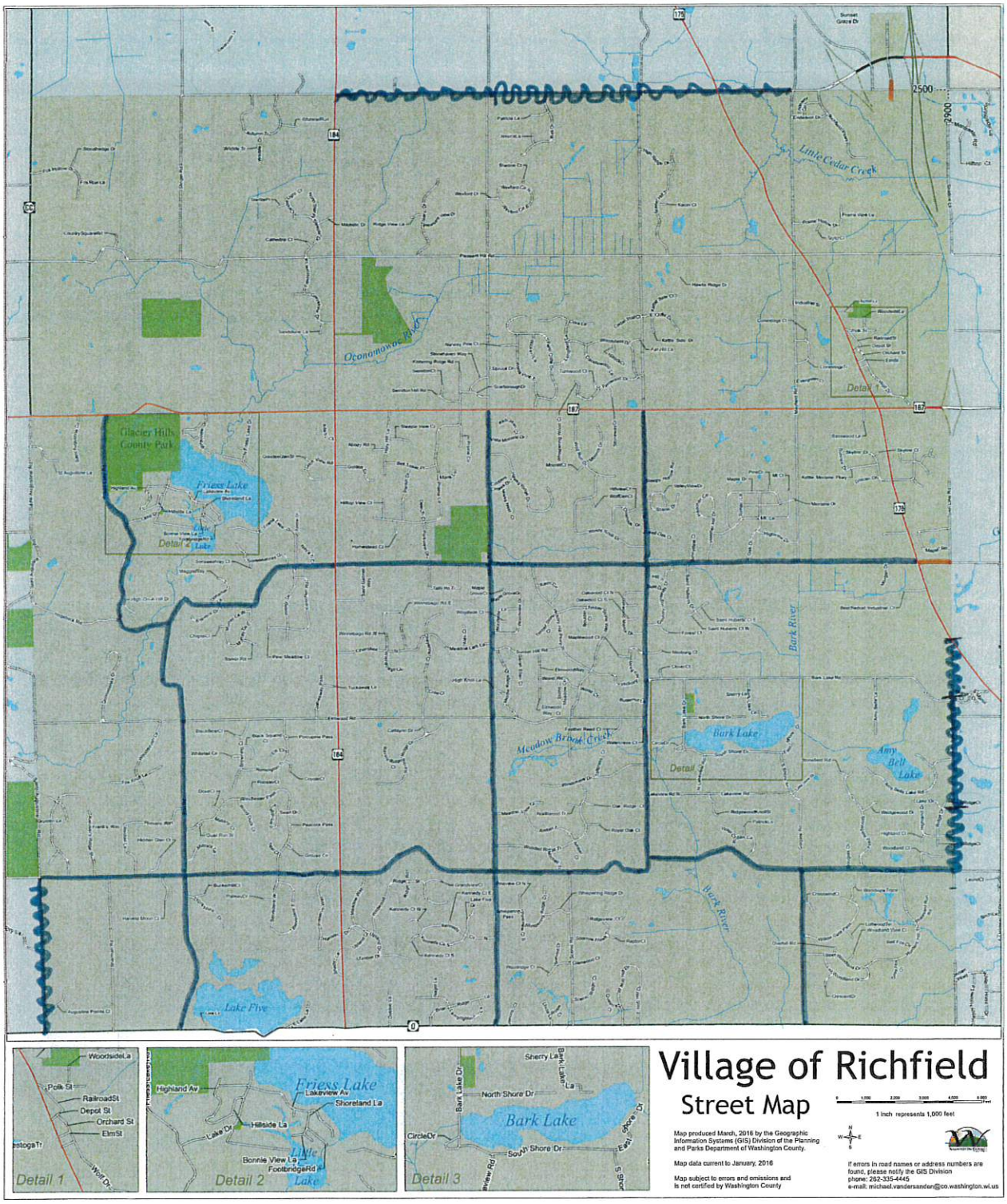

Collector

Collector (Shared Jurisdiction)

Arterial

All other roads not highlighted are considered "local"

* WisDOT Road Classification

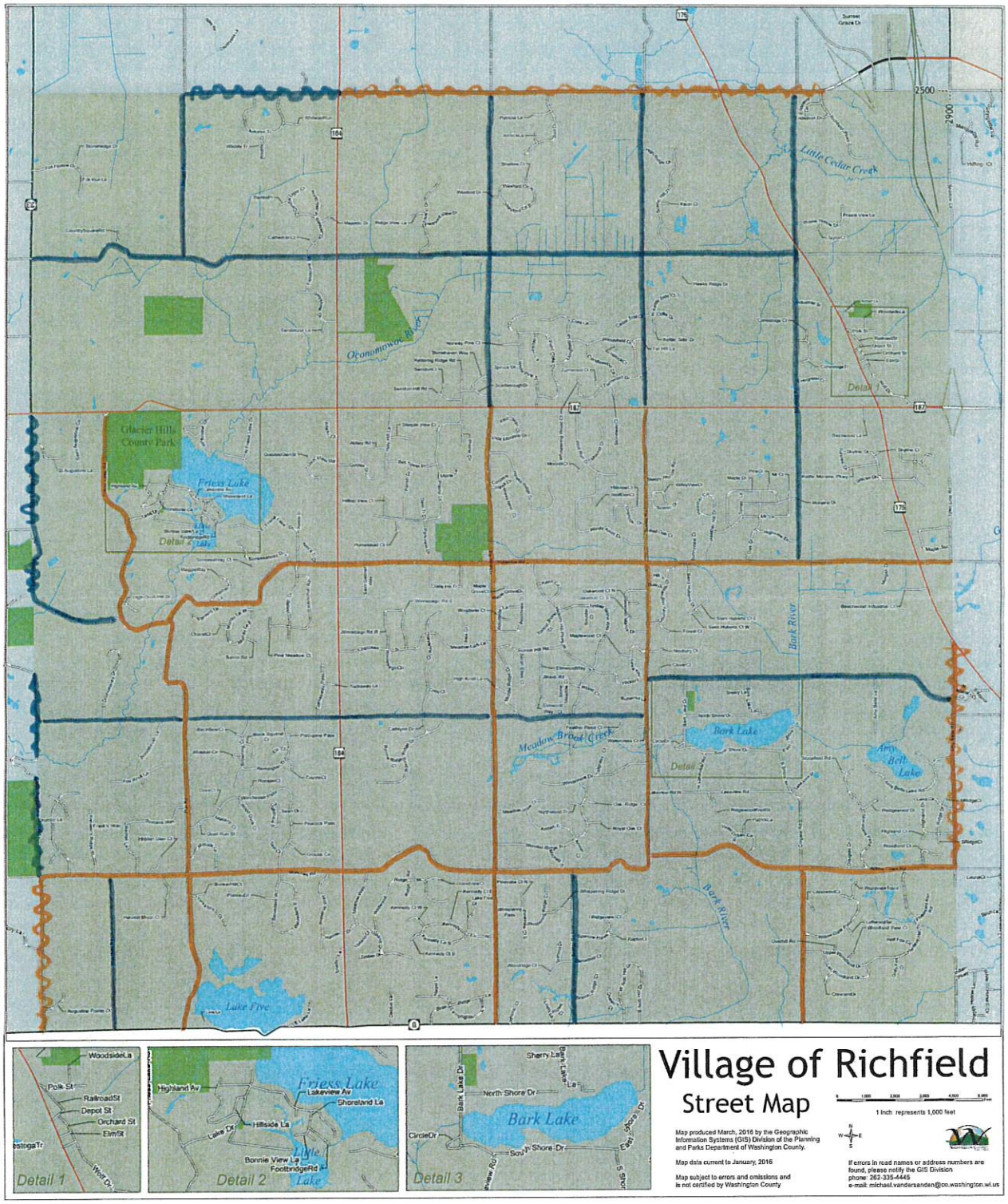

- Collector
- Collector (Shared Jurisdiction)
- Arterial
- Arterial (Shared Jurisdiction)

* Village of Richfield Road Classification

Village of Richfield, Wisconsin
2017 WISLR Pavement Ratings

Rating	Type	Year	Width	On Route	At Route	At Offset	Toward Route	Length	Weighted Rating
2	55	1969	18	Pioneer Rd	Termini	0	Mayfield Way	158	0.0004
2	55	1969	18	Pioneer Rd	Termini	0	Shadow Ln / Pioneer Rd	423	0.0011
3	70	1985	24	Jencris Ct	Termini	0	CTH Q	950	0.0037
3	55	1979	18	Mayfield Rd	Holy Hill Rd / STH 167	0	Evergreen Ct	845	0.0033
4	70	1991	24	Amber Ct	Amber Trl / Wooded Ridge Trl	0	Termini	370	0.0019
4	70	1991	24	Amber Trl	Amber Ct / Wooded Ridge Trl	0	Meadow View Ct	792	0.0041
4	55	1969	16	Amy Belle Rd	Amy Belle Lake Rd (2) / Amy Belle Rd	0	Mequon Rd W	1584	0.0082
4	65	1991	22	Amy Belle Rd	Mequon Rd W	0	STH 175 / Appleton Ave	2640	0.0137
4	70	1988	27	Elmwood Ct	Elmwood Way / Wood Rd	0	Termini	792	0.0041
4	70	2000	22	Elmwood Rd	STH 164	0	Cathlynn Dr / Cheyenne Ct	2904	0.0151
4	70	1987	26	Frank's Way	Kreuser's	0	Termini	370	0.0019
4	55	1969	16	E Friess Lake Dr	Hubertus Rd / Wejegi Dr	0	Termini	2746	0.0142
4	70	1988	12	E Friess Lake Dr	Hubertus Rd / Wejegi Dr	2746	Termini	1056	0.0055
4	70	1988	24	Grandview Ct	Termini	0	Wildwood Ridge Rd	739	0.0038
4	70	1980	24	Grey Fox Ct	Hunter Hill Trl	0	Termini	581	0.0030
4	70	1990	22	Highland Ct	Highland Dr	0	Termini	317	0.0016
4	70	1993	22	Highland Dr	Lake Dr	0	Amy Belle Rd	2217	0.0115
4	55	1970	18	Hubertus Rd	Friess Lake Rd / Hogs Back Rd	0	Plat Rd	1954	0.0101
4	70	1997	24	Hubertus Rd	Hickory Hill Pkwy	0	Scenic Rd	1916	0.0099
4	70	1987	26	Kreuser's	Monches Rd	0	Unknown	2429	0.0126
4	70	1993	22	Lake Dr	Termini	0	Amy Belle Rd	1531	0.0079
4	55	1979	16	E Lake Ln	CTH Q	0	Termini	1109	0.0058
4	70	2005	22	Lakeview Rd	Termini	0	Lakeview Rd N	690	0.0036
4	55	2003	22	Lakeview Rd	Lakeview Rd N	0	Colgate Rd / Shore Dr S	1985	0.0103
4	55	1969	18	Lakeview Rd	Ridgewood Knoll	1615	Colgate Rd / Shore Dr S	1289	0.0067
4	70	1984	20	Lakeview Rd	Colgate Rd / Shore Dr S	0	Termini	528	0.0027
4	70	2005	22	Lakeview Rd W	Scenic Rd	0	Termini	981	0.0051
4	70	1997	24	Mayfield Rd	Holy Hill Rd / STH 167	845	Pleasant Hill Rd	4858	0.0252
4	70	1991	24	Mitchell Trl	Wooded Ridge Trl	0	Monches Rd	898	0.0047
4	65	1984	22	Monches Rd	Hillside Rd	0	Scenic Rd	2693	0.0140
4	70	1991	24	Northwood Trl	Wooded Ridge Trl	0	Termini	528	0.0027
4	70	1991	24	Oak Ridge Ct	Wooded Ridge Trl	0	Termini	475	0.0025
4	70	1995	24	Red Oak Ct	Scenic Rd	0	Termini	686	0.0036
4	55	1981	22	Ridge Ct N	Unknown	0	Lake Dr / Ridge Dr	317	0.0016
4	55	1981	22	Ridge Ct S	Highland Dr / Ridge Dr	0	Termini	475	0.0025
4	55	1981	22	Ridge Dr	Lake Dr / Ridge Ct N	0	Highland Dr / Ridge Ct S	950	0.0049
4	70	1991	24	Royal Oak Ct	Wooded Ridge Trl	0	Termini	581	0.0030
4	70	1974	22	Scenic Rd	CTH Q	0	Willow Creek Rd	8606	0.0446
4	75	1975	24	Shadow Ln	Bonniwell Rd W / Robin Hood Dr / Shadow Ln	7022	Pioneer Rd / Shadow Ln	2165	0.0112
4	70	1988	16	E Shore Dr	Shore Dr S	0	Termini	1267	0.0066
4	65	2004	20	Shore Dr S	E Shore Dr	0	Colgate Rd / Lakeview Rd	1478	0.0077
4	70	1989	18	Sleepy Hollow Dr	Scenic Rd	0	Termini	1584	0.0082
4	55	1969	18	St Augustine Rd	CTH Q	0	Tory Ln / St Augustine Rd	2640	0.0137
4	65	1991	20	St Augustine Rd	Elmwood Rd	0	Hogs Back Rd / St Augustine Rd	264	0.0014
4	55	2009	18	St Augustine Rd	Hogs Back Rd / St Augustine Rd	0	St Augustine Rd	3801	0.0197
4	70	2006	24	Sunset Hill Rd	Saraha Ellen Ct	0	Elmwood Way	634	0.0033
4	70	2006	24	Wood Rd	Elmwood Ct / Elmwood Way	0	Stone Meadow Ct	264	0.0014

Total Length: 771,417 LF
146.1017045 MI

Weighted Avg: 6.240278604

	Feet	Miles
2	581	0.11
3	1,795	0.34
4	72,176	13.67
5	172,442	32.659
6	207,735	39.344
7	195,693	37.063
8	61,491	11.646
9	47,572	9.0098
10	11,932	2.2598
	771,417	146.1

Village of Richfield, Wisconsin
2017 WISLR Pavement Ratings

Rating	Type	Year	Width	On Route	At Route	At Offset	Toward Route	Length	Weighted Rating
4	70	1991	24	Wooded Ridge Trl	Hillside Rd	0	Windemere Dr	4753	0.0246
5	65	1975	24	Amy Belle Rd	Termini / Amy Belle Rd / Indian Pkwy	792	Happy Hollow Ln / Indian Pkwy / Amy Belle Rd	739	0.0048
5	70	1991	24	Ball Dr	Pioneer Rd	0	Termini	2851	0.0185
5	55	1975	22	Bark Lake Dr	Bark Lake Rd	0	Shore Dr N	1320	0.0086
5	55	1969	22	Bark Lake Dr	Shore Dr N	0	Circle Dr	898	0.0058
5	55	1979	18	Bark Lake Rd	Scenic Rd	0	Amy Belle Rd	9255	0.0600
5	55	2003	22	Bark Lake Rd	Amy Belle Ln	1335	Amy Belle Rd	1622	0.0105
5	70	1988	28	Beechwood Industrial Ct	STH 175	0	Termini	898	0.0058
5	70	1993	24	Bell Tower Pl	Holy Hill Ln	0	Prairie Ln	1848	0.0120
5	70	1993	24	Conestoga Ct	Conestoga Trl	0	Termini	475	0.0031
5	70	1993	24	Conestoga Trl	Mayfield Rd	0	Mayfield Rd	1531	0.0099
5	55	1975	22	Country Highlands Dr	Hubertus Rd	0	Scenic Rd	2798	0.0181
5	70	1995	24	Deertrail Ct	Park View Dr / Prairie Ln	0	Termini	634	0.0041
5	55	1969	20	Depot Rd	Orchard Rd / Railroad Rd	0	STH 175	317	0.0021
5	55	1972	20	Douglas Dr	Termini	0	Willow Creek Rd	950	0.0062
5	70	1993	24	Drumlin Ln	Kettle Ridge	0	St Augustine Rd	475	0.0031
5	70	1997	24	Elm Rd	Orchard Rd	0	STH 175	264	0.0017
5	70	2000	22	Elmwood Rd	Cathlynn Dr / Cheyenne Ct	0	Timber Stone Way	5016	0.0325
5	70	1979	22	Elmwood Rd	Middle Ridge Dr	1637	Scenic Rd	2798	0.0181
5	70	1987	24	Evergreen Ct	Mayfield Rd	0	Termini	1003	0.0065
5	70	2000	22	Far Hill Ln	Woodsfield Dr	0	Scenic Rd	475	0.0031
5	70	1991	24	Field Cliff Dr	White Pines Trl	0	Termini	1267	0.0082
5	55	1972	22	Heatherhill Dr	Mount Ln	0	Hubertus Rd	1056	0.0068
5	70	2009	26	Helsan Dr	Termini	0	CTH FD (2)	1195	0.0077
5	75	2009	32	Helsan Dr	CTH FD (2)	0	CTH FD (1)	126	0.0008
5	70	1978	20	High-On-A-Hill	Friess Lake Rd	0	Termini	739	0.0048
5	65	2002	17	Highland Ave	Lake Dr	0	Lakeview Ave	1637	0.0106
5	70	1990	22	Highview Dr	Oak Dr	0	Mayfield Rd	1531	0.0099
5	70	2000	22	Hillock Ct	Woodsfield Dr	0	Termini	370	0.0024
5	70	2002	24	Hillside Rd	Holy Hill Rd / STH 167	0	Pleasant Hill Rd	5279	0.0342
5	70	1995	24	Hilltop View Ct	Prairie Ln	0	Termini	792	0.0051
5	70	1970	22	Hillview Ct	Termini	0	Overlook Dr W	370	0.0024
5	70	1993	24	Holy Hill Ln	Holy Hill Rd / STH 167	0	Termini	2376	0.0154
5	70	1995	24	Homestead Ct	Prairie Ln	0	Termini	581	0.0038
5	70	1997	24	Hubertus Rd	STH 164	0	Hillside Rd	5385	0.0349
5	65	1977	22	Hubertus Rd	Hickory Hill Pkwy	1916	Scenic Rd	2006	0.0130
5	70	1980	24	Hunter Hill Trl	Grey Fox Ct	0	Willow Creek Rd	3643	0.0236
5	70	1991	24	Jessica Ln	Ball Dr	0	Termini	686	0.0044
5	70	2000	24	Kerechun Rd	Pine Meadow Ct	0	Wejegi Dr	950	0.0062
5	70	1995	24	Kerechun Rd	Wejegi Dr	0	Wejegi Dr	2587	0.0168
5	70	1993	24	Kettle Ridge	Monches Rd	0	Esker Ct / Moraine Ct	2851	0.0185
5	70	2000	30	Lake Dr	Friess Lake Rd	0	Highland Ave	1478	0.0096
5	65	2002	30	Lake Dr	Highland Ave	0	Lakeview Ave	634	0.0041
5	65	2006	18	Lakeview Ave	Lake Dr	0	Termini	2376	0.0154
5	65	1993	22	Lakeview Rd N	Shore Dr S	0	Lakeview Rd	1373	0.0089
5	70	1991	24	Maggie Way	Hubertus Rd	0	Termini	1795	0.0116
5	55	1979	22	Maple Ter	Town Line Rd	0	Town Line Rd	2587	0.0168
5	70	1995	24	Maria Ln	Prairie Ln	0	Termini	422	0.0027
5	55	1979	18	Mayfield Rd	Pleasant Hill Rd	0	Pioneer Rd / Mayfield Rd	5280	0.0342
5	70	1993	24	Melody Ln	Monches Rd	0	Plat Rd	2218	0.0144
5	65	2009	20	Monches Rd	St Augustine Rd / Monches Rd	0	Plat Rd	5492	0.0356
5	55	2009	22	Monches Rd	Plat Rd	0	STH 164	5332	0.0346

Total Length: 771,417 LF

Village of Richfield, Wisconsin
2017 WISLR Pavement Ratings

Rating	Type	Year	Width	On Route	At Route	At Offset	Toward Route	Length	Weighted Rating
5	70	1993	24	Moonlit Ct	Termini	0	Moonlit Dr / Wolf Run Dr	528	0.0034
5	65	2006	24	Moonlit Dr	Moonlit Ct / Wolf Run Dr	0	Termini	1109	0.0072
5	55	1972	22	Moraine Dr	Maple Dr	0	Tomac Ln	1373	0.0089
5	70	1997	24	Morgan Dr	Hubertus Rd	0	Termini	634	0.0041
5	55	1972	22	Mount Ct	Moraine Dr / Mount Ln	0	Termini	422	0.0027
5	55	1972	22	Mount Ln	Heatherhill Dr	0	Moraine Dr / Mount Ct	3433	0.0223
5	70	1997	24	Nob Hill	CTH Q	0	Nob Hill W / Queens Ct	3802	0.0246
5	70	1997	24	Nob Hill W	CTH Q	0	Nob Hill / Queens Ct	739	0.0048
5	55	1972	22	Oak Dr	Maple Dr	0	Mount Ln	897	0.0058
5	70	1997	22	Orchard Rd	Depot Rd / Railroad Rd	0	Wolf Rd	686	0.0044
5	65	2003	22	Overlook Dr W	Termini	0	Scenic Rd	2112	0.0137
5	70	1993	24	Parish Dr	Bell Tower Pl	0	Prairie Ln	792	0.0051
5	70	1995	24	Parish Dr	Bell Tower Pl	792	Prairie Ln	1162	0.0075
5	70	1995	24	Park View Dr	Deertrail Ct / Prairie Ln	0	Hubertus Rd / Tally-Ho Trl	1478	0.0096
5	70	1991	24	Patricia Ln	Ball Dr	0	Termini	898	0.0058
5	70	1993	24	Pine Meadow Ct	Termini	0	Termini	422	0.0027
5	55	1975	22	Pioneer Rd	STH 164 / Pioneer Rd	0	Pioneer Rd	6653	0.0431
5	55	1979	18	Pioneer Rd	STH 175 / Pioneer Rd	0	Mayfield Rd / Pioneer Rd	2165	0.0140
5	70	2005	20	Plat Rd	Yorkshire Dr	0	County Line Rd / CTH Q	4752	0.0308
5	70	1979	20	Pleasant Hill Rd	STH 175	0	Termini	3326	0.0216
5	70	1969	20	Pleasant Hill Rd	STH 175	3326	Termini	1426	0.0092
5	70	1997	26	Polk St	STH 175	0	Termini	1056	0.0068
5	70	1995	24	Prairie Ln	Termini	0	Maria Ln	3379	0.0219
5	70	1993	24	Prairie Ln	Deertrail Ct / Park View Dr	1689	Prairie Ct	2429	0.0157
5	70	1997	24	Queens Ct	Termini	0	Nob Hill / Nob Hill W	1056	0.0068
5	70	1997	28	Railroad Rd	Polk St	0	Depot Rd / Orchard Rd	845	0.0055
5	70	1980	24	Red Fox Cir	Termini	0	Hunter Hill Trl	1109	0.0072
5	65	2006	18	Shoreland Ln	Termini	0	Lakeview Ave	475	0.0031
5	70	1991	26	Spruce Dr	Hillside Rd	0	White Pines Trl	1056	0.0068
5	55	2009	20	St Augustine Rd	Monches Rd / St Augustine Rd	0	Elmwood Rd	2904	0.0188
5	70	1993	24	Steeple View Ct	Holy Hill Ln	0	Termini	845	0.0055
5	70	1993	28	Stonegate Pass	Willow Creek Rd	0	Stonefield Rd	3009	0.0195
5	70	2006	24	Sunset Hill Rd	Middle Ridge Dr	0	Saraha Ellen Ct	898	0.0058
5	70	2006	24	Sunset Hill Rd	Elmwood Way	0	Hickory Hill Pkwy	317	0.0021
5	55	1972	22	Tomac Ln	Maple Dr	0	Mount Ln	897	0.0058
5	65	2000	20	Town Line Rd	Town Line Rd	264	Termini	898	0.0058
5	35	1969	8	Town Line Rd	Town Line Rd	1162	Termini	528	0.0034
5	70	1993	26	White Pines Trl	Norway Pine Ct	0	Holy Hill Rd / STH 167	2587	0.0168
5	55	2003	24	Wildwood Ridge Rd	Upland Dr	0	Ridge Rd	2534	0.0164
5	70	2001	24	Wildwood Ridge Rd	Ridge Rd	0	Termini	2006	0.0130
5	70	1993	24	Wolf Run Dr	Holy Hill Rd / STH 167	0	Termini	3115	0.0202
5	70	2000	24	Woodsfield Dr	Hillock Ct	0	Turn Wood Dr	1848	0.0120
6	70	1993	24	Abbey Rd	Termini	0	Holy Hill Ln	422	0.0033
6	55	1977	16	Aicher Ln	STH 175	0	Woodside Land	1056	0.0082
6	70	1995	24	Alex Ct	Meadow Lark Ln	0	Termini	1003	0.0078
6	55	1979	14	Amy Belle Lake Rd (1)	Termini	0	Amy Belle Lake Rd (2)	792	0.0062
6	70	2006	18	Amy Belle Lake Rd (2)	Termini	0	Amy Belle Rd	4209	0.0327
6	70	2004	24	Autumn Trl	Pioneer Rd	0	Pioneer Rd	4018	0.0313
6	70	1995	24	Bark Lake Ln	Bark Lake Rd	0	Termini	898	0.0070
6	70	2004	24	Black Bear Ct	Browning Ct	0	Termini	342	0.0027
6	70	2004	24	Black Squirrel Ct	Browning Ct	0	Termini	866	0.0067
6	70	1980	24	Briar Ridge Ln	CTH Q / River Ln	0	Hillside Rd	2746	0.0214
6	70	2004	24	Browning Ct	Elmwood Rd	0	Termini	2528	0.0197

Total Length: 771,417 LF

Village of Richfield, Wisconsin
2017 WISLR Pavement Ratings

Rating	Type	Year	Width	On Route	At Route	At Offset	Toward Route	Length	Weighted Rating
6	70	2000	24	Bunker Hill Ct	Yorkshire Dr	0	Termini	528	0.0041
6	70	2006	26	Cabela Way	Pioneer Rd	0	CTH FD (1)	191	0.0015
6	70	2006	52	Cabela Way	Pioneer Rd	191	CTH FD (1)	898	0.0070
6	70	2009	32	Cambridge Ct	Cambridge Ln / Nostalgic Ct / Nostalgic Dr	0	Termini	418	0.0033
6	70	2009	32	Cambridge Dr	Termini	0	Reflections Dr / Termini	475	0.0037
6	70	2009	32	Cambridge Ln	Cambridge Ct / Nostalgic Ct / Nostalgic Dr	0	Cambridge Dr	610	0.0047
6	70	2000	24	Candlewood Ln	Woodsfield Dr	0	Turn Wood Dr	1742	0.0135
6	70	1995	24	Cathlynn Dr	Cheyenne Ct / Elmwood Rd	0	Ravine Ridge Dr	634	0.0049
6	65	2004	24	Cedar Trail Ct	E Cliffe Dr / Scenic Rd	0	Termini	898	0.0070
6	65	2002	24	Cherokee Trl	STH 164	0	Cheyenne Ct / Meadow Lark Ln	2640	0.0205
6	70	2002	24	E Cliffe Dr	Cedar Trail Ct / Scenic Rd	0	Termini	1584	0.0123
6	65	1999	24	Colgate Rd	CTH Q / Colgate Rd	0	Willow Creek Rd	5279	0.0411
6	65	2003	24	Colgate Rd	Willow Creek Rd	0	Lakeview Rd / Shore Dr S	2746	0.0214
6	70	1979	24	Cora Ln	Termini	0	Longfield Ln	950	0.0074
6	70	1997	24	Cora Ln	Longfield Ln	0	Termini	1003	0.0078
6	70	2002	24	Country Square Ln	Termini	0	Pleasant Hill Rd	528	0.0041
6	70	2009	32	Coventry Ct	Nostalgic Dr	0	Termini	686	0.0053
6	70	2005	24	Coyote Ct	Remington Trl	0	Termini	601	0.0047
6	55	1969	20	Debby Ln	Termini	0	CTH Q	1320	0.0103
6	70	2005	24	Elk Ct	Remington Trl	0	Termini	746	0.0058
6	70	2003	24	Elmwood Rd	St Augustine Rd	0	Plat Rd	5121	0.0398
6	70	1988	27	Elmwood Way	Sunset Hill Rd	0	Elmwood Ct / Wood Rd	1003	0.0078
6	70	1993	24	Esker Ct	Termini	0	Kettle Ridge / Moraine Ct	422	0.0033
6	70	2000	24	Feather Reed Ct	Elmwood Rd	0	Unknown	739	0.0057
6	70	2000	24	Field Cliff Dr	White Pines Trl	0	Wicker Ln	3273	0.0255
6	70	1991	24	Field Cliff Dr	Wicker Ln	0	White Pines Trl	581	0.0045
6	70	1993	24	Fieldstone Ln	Pleasant Hill Rd / Steeple Dr	0	Greystone Dr	1267	0.0099
6	65	2006	12	Foot Brigde Rd	Termini	0	Shoreland Ln	475	0.0037
6	55	1975	22	Forest Ct	Country Highlands Dr	0	Termini	581	0.0045
6	70	2011	28	Friess Lake Rd N (1)	Friess Lake Rd N (2)	0	Holy Hill Rd / STH 167	1742	0.0135
6	55	1974	18	Friess Lake Rd N (2)	Termini	0	Termini	1267	0.0099
6	70	1999	24	Glenwood Ct	Termini	0	Scenic Rd / Woodridge Ct	898	0.0070
6	55	1974	20	Golden Dr	STH 164	0	Termini	1795	0.0140
6	70	1993	24	Greystone Dr	STH 164	0	Termini	2112	0.0164
6	70	2005	24	Hanson Dr	Preserve Way	0	STH 164 / Upland Dr	766	0.0060
6	70	2005	24	Hawks Ridge Dr	Hillside Rd	0	Termini	4261	0.0331
6	70	1994	24	Hawthorn Rd	Pleasant Hill Rd	0	Termini	792	0.0062
6	55	1972	22	Heatherhill Cir	Heatherhill Dr / Termini	0	Heatherhill Dr / Termini	2165	0.0168
6	55	1972	22	Heatherhill Dr	Heatherhill Cir	0	Mount Ln	581	0.0045
6	70	2000	24	Hidden Glen Ct	Monches Rd	0	Termini	898	0.0070
6	55	1969	22	High Knoll Ln	Hillside Rd	0	Middle Ridge Dr	634	0.0049
6	55	1973	20	Hill'N Dale Rd	Scenic Rd	0	Country Highlands Dr	634	0.0049
6	65	2004	24	Hillside Rd	Elmwood Rd	0	Maple Grove Dr	4065	0.0316
6	70	1973	22	Hillside Rd	Pleasant Hill Rd	0	Pioneer Rd / Hillside Rd	2799	0.0218
6	70	1993	22	Hillside Rd	Wexford Dr	1004	Pioneer Rd / Hillside Rd	2798	0.0218
6	70	1997	24	Hubertus Rd	Plat Rd	0	STH 164	7286	0.0567
6	70	1997	24	Hubertus Rd	Hillside Rd	0	Hickory Hill Pkwy	1516	0.0118
6	65	1977	22	Hubertus Rd	Scenic Rd	0	Mayfield Rd	5122	0.0398
6	65	2004	26	Industrial Rd	Termini	0	Mayfield Rd	686	0.0053
6	70	1993	24	Jamesway Pass	Elmwood Rd	0	Termini	1953	0.0152

Total Length: 771,417 LF

Village of Richfield, Wisconsin
2017 WISLR Pavement Ratings

Rating	Type	Year	Width	On Route	At Route	At Offset	Toward Route	Length	Weighted Rating
6	70	1993	24	Kame Ct	Kettle Ridge	0	Termini	686	0.0053
6	70	2002	24	Kettering Ridge Rd	Termini	0	Holy Hill Rd / Prairie Ln / STH 167	1320	0.0103
6	70	1993	24	Kettle Ridge	Esker Ct / Moraine Ct	0	Termini	739	0.0057
6	70	2003	24	Kettle Side Ct	E Cliffe Dr / Kettle Side Dr	0	Termini	1373	0.0107
6	65	2003	24	Kettle Side Dr	Termini	0	E Cliffe Dr / Kettle Side Ct	634	0.0049
6	70	2000	30	Lake Dr	Lakeview Ave	0	Termini	317	0.0025
6	70	2002	17	Lakeview Ave	Highland Ave	1637	Lake Dr	581	0.0045
6	70	2000	24	Lamplighter Ln	Termini	0	Briar Ridge Ln	3168	0.0246
6	70	1979	24	Linda Ln	Termini	0	CTH Q	950	0.0074
6	55	1970	22	Lock View Rd	STH 164	0	Termini	1901	0.0148
6	70	1978	24	Longfield Ln	Cora Ln	0	Field Cliff Dr	1901	0.0148
6	55	1972	22	Maple Dr	Moraine Dr	0	Mount Ln	3275	0.0255
6	55	1972	22	Middle Ridge Dr	Sunset Hill Rd	0	Elmwood Rd	2746	0.0214
6	65	2006	24	Moonlit Dr	Moonlit Ct / Wolf Run Dr	1109	Termini	602	0.0047
6	70	1993	24	Moraine Ct	Esker Ct / Kettle Ridge	0	Termini	845	0.0066
6	55	1972	22	Moraine Dr	Mayfield Rd	0	Maple Dr	581	0.0045
6	70	2000	24	Nagel Ln	Termini	0	Lamplighter Ln	370	0.0029
6	70	1991	26	Norway Pine Ct	White Pines Trl	0	Termini	845	0.0066
6	70	2009	32	Nostalgic Ct	Cambridge Ct / Cambridge Ln / Nostalgic Dr	0	Termini	849	0.0066
6	70	2009	32	Nostalgic Dr	Cambridge Ct / Cambridge Ln / Nostalgic Ct	0	Termini	693	0.0054
6	70	1997	24	Oak Dr	Mount Ln	0	Hubertus Rd	1637	0.0127
6	65	2003	22	Overlook Dr W	Scenic Rd	0	Valley View / Valley View Dr	211	0.0016
6	70	2009	32	Patriot Ct	Coventry Ct	0	Termini	274	0.0021
6	55	1972	22	Pine Dr	Termini	0	Maple Dr	211	0.0016
6	70	1997	24	Plat Rd	Elmwood Rd	0	Monches Rd	5386	0.0419
6	70	2005	20	Plat Rd	Monches Rd	0	Yorkshire Dr	686	0.0053
6	55	2009	24	Pleasant Hill Rd	STH 164	0	Hillside Rd	5280	0.0411
6	70	2005	24	Porcupine Pass	Remington Trl	0	Termini	221	0.0017
6	70	2001	24	Prairie Hollow Dr	Mayfield Rd	0	Termini	2323	0.0181
6	70	2003	24	Prairie View Ln	Prairie Hollow Dr	0	Termini	1003	0.0078
6	70	2005	24	Preserve Way	Monches Rd	0	Termini	2825	0.0220
6	70	1995	24	Ravine Ridge Ct	Ravine Ridge Dr	0	Termini	898	0.0070
6	70	1995	24	Ravine Ridge Dr	Termini	0	Termini	3644	0.0283
6	70	2009	44	Reflections Dr	Skyline Dr / STH 175	0	Cambridge Ln	761	0.0059
6	70	2009	30	Reflections Dr	Cambridge Ln	0	Cambridge Dr / Termini	53	0.0004
6	70	2005	24	Remington Trl	Elmwood Rd	0	Browning Ct	3134	0.0244
6	70	2005	24	Richfield Pkwy	Pioneer Rd	0	Termini	1953	0.0152
6	70	2003	24	Ridge Rd	Termini	0	Termini	898	0.0070
6	70	1979	24	Rosie Ct	Termini	0	Linda Ln	370	0.0029
6	70	1993	24	Sandstone Ln	Greystone Dr	0	Termini	370	0.0029
6	55	1990	20	Saraha Ellen Ct	Termini	0	Sunset Hill Rd	264	0.0021
6	70	2002	24	Scarborough Dr	Hillside Rd	0	Kettering Ridge Rd	1056	0.0082
6	70	1995	24	Sherry Ln	Bark Lake Ln	0	Termini	739	0.0057
6	70	2007	16	Shore Dr N	Bark Lake Dr	0	Termini	2006	0.0156
6	55	1977	18	Shore Dr S	Lakeview Rd N	0	E Shore Dr	2693	0.0209
6	55	1990	22	St Huberts Ct	Termini	0	Termini	898	0.0070
6	55	1989	20	St Huberts Dr	Hubertus Rd	0	Termini	2007	0.0156
6	70	1995	24	Stonefield Rd	Stonegate Pass	0	Termini	370	0.0029
6	70	1995	24	Stonegate Pass	Wedgewood Dr	739	Termini	1056	0.0082
6	70	2002	24	Stonehaven Way	Hillside Rd	0	Scarborough Dr	898	0.0070

Total Length: 771,417 LF

Village of Richfield, Wisconsin
2017 WISLR Pavement Ratings

Rating	Type	Year	Width	On Route	At Route	At Offset	Toward Route	Length	Weighted Rating
6	70	2000	22	Stoneway Ct	Turn Wood Dr	0	Termini	634	0.0049
6	70	2006	24	Sunset Hill Rd	Hillside Rd	0	Middle Ridge Dr	264	0.0021
6	70	2001	28	Swindon Ct	Termini	0	Swindon Hill	475	0.0037
6	70	2001	28	Swindon Hill	Termini	0	Kettering Ridge Rd	581	0.0045
6	70	2001	24	Swindon Hill	Swindon Ct	528	Kettering Ridge Rd	317	0.0025
6	70	2000	24	Tally-Ho Trl	Hubertus Rd / Park View Dr	0	Hubertus Rd	2746	0.0214
6	70	2003	24	Taylor Ct	Prairie Hollow Dr	0	Termini	475	0.0037
6	70	1977	24	Timber Dr	Termini	0	Unknown	1954	0.0152
6	70	1993	24	Tuckaway Ln	Jamesway Pass	0	STH 164	581	0.0045
6	70	2000	24	Turn Wood Ct	Termini	0	Turn Wood Dr	422	0.0033
6	70	2000	24	Turn Wood Dr	Whispering Woods Ct / Termini	687	Scenic Rd	2639	0.0205
6	55	1969	24	Upland Dr	Hanson Dr / STH 164	0	Timber Dr	1584	0.0123
6	70	1977	24	Upland Dr	Wildwood Ridge Rd	211	Timber Dr	528	0.0041
6	55	2003	22	Valley View	Termini	0	Overlook Dr W / Valley View Dr	1478	0.0115
6	65	2003	22	Valley View Dr	Overlook Dr W / Valley View	0	Valley View	1109	0.0086
6	70	2000	24	Watercress Ct	Scenic Rd	0	Termini	370	0.0029
6	70	1993	28	Wedgewood Dr	Stonegate Pass	0	Termini	686	0.0053
6	70	2000	20	Wejegi Dr	E Friess Lake Dr / Hubertus Rd	0	Termini	2692	0.0209
6	70	2000	24	Whispering Woods Ct	Turn Wood Dr	950	Termini	687	0.0053
6	70	1993	26	White Pines Trl	Field Cliff Dr	0	Norway Pine Ct	370	0.0029
6	70	2004	24	Whitetail Cir	Browning Ct	0	Browning Ct	656	0.0051
6	70	1978	20	Wicker Ln	Termini	0	Field Cliff Dr	1056	0.0082
6	70	2004	24	Wildlife Ct	Autumn Trl	0	Termini	1034	0.0080
6	70	2000	24	Windemere Dr	Scenic Rd	0	Termini	3854	0.0300
6	65	2002	24	Windy Knoll Dr	Wolf Run Dr	0	Wolf Den Ct	950	0.0074
6	65	2003	24	Winnebago Cir	Termini	0	Cherokee Trl / Winnebago Rd	1214	0.0094
6	70	2003	24	Winnebago Rd	Cherokee Trl	0	Cherokee Trl / Winnebago Cir	3379	0.0263
6	70	2000	24	Wooded Ridge Trl	Oak Ridge Ct	211	Windemere Dr	528	0.0041
6	70	2000	24	Woodsfield Dr	Longfield Ln	0	Hillock Ct	1636	0.0127
6	70	2007	22	Woodside Ct	Termini	0	Woodside Ln	370	0.0029
6	70	1997	24	Woodside Land	Aicher Ln	1056	Polk St	475	0.0037
6	70	2000	24	Yorkshire Dr	Plat Rd	0	Termini	1901	0.0148
7	65	2002	25	A Da Hi Ct	Termini	0	STH 164	528	0.0048
7	70	1997	24	Amber Trl	Amber Ct / Wooded Ridge Trl	792	Meadow View Ct	1109	0.0101
7	65	2002	22	Amy Belle Ln	Termini	0	Bark Lake Rd	1848	0.0168
7	70	2011	28	Augustine Pointe Ct	St Augustine Rd	0	Termini	1056	0.0096
7	70	2002	24	Bambi Rd	Termini	0	Murray Ln E	581	0.0053
7	70	2002	24	Belvedere E	Belvedere W (1)	0	Belvedere W (2)	2587	0.0235
7	70	2002	24	Belvedere W (1)	Monches Rd / Winchester Pass	0	Belvedere W (2) / Plateau Dr	898	0.0081
7	70	2002	24	Belvedere W (2)	Belvedere W (1)	0	Belvedere E	1373	0.0125
7	75	2002	24	Butternut Ln	Termini	0	Scenic Rd	1056	0.0096
7	70	2009	32	Cambridge Dr	Cambridge Ln	0	Reflections Dr / Termini	107	0.0010
7	70	2004	24	Candle Light Ct	Termini	0	Termini	1157	0.0105
7	70	2004	24	Cathedral Ct	Steeple Dr	0	Termini	322	0.0029
7	65	2002	22	Chapel Ct	Murray Ln W	0	Termini	317	0.0029
7	70	2007	24	Cherokee Trl	Winnebago Rd	264	Cheyenne Ct / Meadow Lark Ln	728	0.0066

Total Length: 771,417 LF

Village of Richfield, Wisconsin
2017 WISLR Pavement Ratings

Rating	Type	Year	Width	On Route	At Route	At Offset	Toward Route	Length	Weighted Rating
7	70	2007	24	Cheyenne Ct	Cathlynn Dr / Elmwood Rd	0	Termini	4001	0.0363
7	65	2012	12	Circle Dr	Bark Lake Dr	0	Bark Lake Dr / Shore Dr S	686	0.0062
7	70	2002	24	Clover Ct	Termini	0	Bark Lake Rd	422	0.0038
7	70	2005	24	Coopers Hawk Dr	Hawks Ridge Dr	0	Hillside Rd	1061	0.0096
7	70	2007	24	Cree Ct	Cheyenne Ct	0	Termini	631	0.0057
7	65	2003	24	Crosswinds Ct	Colgate Rd	0	Unknown	686	0.0062
7	70	2000	24	Dove Ct	Winchester Pass	0	Termini	370	0.0034
7	70	2007	22	Elmwood Rd	Plat Rd	0	STH 164	5333	0.0484
7	70	2007	24	Elsie's Dr	Pleasant Hill Rd	0	Termini	3057	0.0277
7	70	2005	24	Endeavor Dr	Mayfield Rd	0	Richfield Pkwy	1283	0.0116
7	65	2004	24	Fox Hollow	Termini	0	Termini	1848	0.0168
7	70	2004	24	Fox Hollow Dr	CTH CC	0	Termini	2714	0.0246
7	70	2004	24	Fox Run Ln	Fox Hollow Dr	0	Termini	813	0.0074
7	70	2010	20	Friess Lake Rd	Lake Dr	0	Holy Hill Rd / STH 167	4066	0.0369
7	55	1970	22	Goodes Glen Rd	Termini	0	Lock View Rd	264	0.0024
7	70	2004	24	Grouse Cir	Winchester Pass	0	Winchester Pass	528	0.0048
7	70	2005	24	Harvest Moon Ct	Monches Rd	0	Termini	1008	0.0091
7	70	2005	24	Hawks Nest Ct	Coopers Hawk Dr	0	Termini	708	0.0064
7	70	2006	24	Hickory Hill Pkwy	Timber Stone Way	711	Scenic Rd	3168	0.0287
7	70	2000	24	High Ridge Dr	Scenic Hill Trl	0	Scenic Rd	1373	0.0125
7	65	2004	24	Hillside Rd	Maple Grove Dr	0	Hubertus Rd	1214	0.0110
7	70	1980	24	Hunter Hill Trl	Upper Woodland Dr	423	Grey Fox Ct	739	0.0067
7	70	1999	24	Kacin Ct	Termini	0	Scenic Hill Trl	475	0.0043
7	65	2002	22	Keli Jean Ct	Vista Moraine Dr	0	Termini	1426	0.0129
7	55	1972	22	Kennedy Cir N	Kennedy Cir S / Kennedy Ct S	0	Hillside Rd	2851	0.0259
7	55	1972	22	Kennedy Cir S	Kennedy Cir N / Kennedy Ct S	0	Kennedy Cir N	1848	0.0168
7	55	1990	22	Kennedy Ct E	Termini	0	Kennedy Cir N	211	0.0019
7	55	1990	22	Kennedy Ct S	Kennedy Cir N / Kennedy Cir S	0	Termini	528	0.0048
7	55	1990	22	Kennedy Ct W	Kennedy Cir N	0	Termini	792	0.0072
7	55	1972	22	Lake Five Dr	Kennedy Cir N	0	Termini	950	0.0086
7	70	2004	24	Majestic Dr	Steeple Dr	0	STH 164	612	0.0056
7	70	2000	24	Mallard Ct	Winchester Pass	0	Termini	739	0.0067
7	70	2003	24	Maple Grove Ct	Termini	0	Maple Grove Dr	211	0.0019
7	70	2007	20	Maple Grove Dr	Woodview Dr	0	Hillside Rd	1109	0.0101
7	70	2002	24	Maplewood Ct	Hickory Hill Pkwy	0	Termini	158	0.0014
7	70	2001	24	Maplewood Ct	Termini	0	Termini	422	0.0038
7	70	2007	24	Maria Ln	Prairie Ln	422	Termini	460	0.0042
7	70	2007	24	Meadow Lark Ln	Cherokee Trl / Cheyenne Ct	0	Alex Ct	1324	0.0120
7	70	2005	24	Meadow Lark Ln	Alex Ct	0	Hillside Rd	1109	0.0101
7	70	1997	24	Meadow View Ct	Hillside Rd	0	Termini	2007	0.0182
7	55	2009	24	Monches Rd	STH 164	0	Hillside Rd	6020	0.0546
7	65	2002	24	Murray Ln E	Hubertus Rd	0	Murray Ln W	1479	0.0134
7	65	2002	24	Murray Ln W	Murray Ln E	0	Murray Ln E	2059	0.0187
7	70	2001	25	Neuburg Ct	Termini	0	Scenic Rd	634	0.0058
7	70	2001	25	Ney A Ti Ct	Termini	0	Hubertus Rd	686	0.0062
7	70	2004	24	North Star Pl	Steeple Dr	0	Termini	861	0.0078
7	70	2002	24	Oakwood Ct N	Termini	0	Oakwood Manor Dr	475	0.0043
7	70	2002	24	Oakwood Ct S	Termini	0	Oakwood Manor Dr	475	0.0043
7	75	2002	24	Oakwood Manor Dr	Scenic Rd	0	Scenic Rd	2799	0.0254
7	65	2006	24	Oconobanks Dr	Unknown	0	Elmwood Rd	3168	0.0287
7	70	2004	24	Partridge Cir	Unknown	0	Unknown	1864	0.0169
7	70	2007	22	Patrick Ln	Termini	0	Jordon Cir	264	0.0024
7	70	2004	24	Peacock Pass	Winchester Pass	0	Termini	100	0.0009

Total Length: 771,417 LF

Village of Richfield, Wisconsin
2017 WISLR Pavement Ratings

Rating	Type	Year	Width	On Route	At Route	At Offset	Toward Route	Length	Weighted Rating
7	70	1980	24	Pheasant Run	Termini	0	Hunter Hill Trl	1109	0.0101
7	70	2006	24	Pine View Ct N	Pine View Ct S / Whispering Pass	0	Termini	475	0.0043
7	70	2006	24	Pine View Ct S	Pine View Ct N / Whispering Pass	0	Termini	916	0.0083
7	55	1979	18	Pioneer Rd	Slinger Rd	0	Pioneer Rd	2640	0.0240
7	70	2007	18	Pioneer Rd	Mayfield Way	0	Pioneer Rd	528	0.0048
7	65	2004	24	Plat Rd	Hubertus Rd	0	Elmwood Rd	3960	0.0359
7	70	2001	24	Plateau Dr	Unknown	0	Unknown	317	0.0029
7	70	2014	24	Pleasant Hill Rd	CTH CC / Pleasant Hill Rd	0	Country Square Ln	3062	0.0278
7	65	2012	20	Pleasant Hill Rd	Country Square Ln	0	STH 164	8131	0.0738
7	70	2004	24	Pleasant View Dr	Elsie's Dr	0	Termini	1051	0.0095
7	70	2007	24	Prairie Ct	Prairie Ln	0	Termini	1109	0.0101
7	70	2007	24	Prairie Ln	Bell Tower Pl	1690	Holy Hill Rd / Kettering Ridge Rd / STH 167	907	0.0082
7	70	2000	24	Quail Ct	Winchester Pass	0	Winchester Pass	106	0.0010
7	70	2004	24	Raptor Ct	Sparrow Hawk Trl	0	Termini	485	0.0044
7	65	2004	24	Redtail Ln	Roman's Way	0	Monches Rd	1954	0.0177
7	70	2007	24	Richfield Pkwy	Endeavor Dr	1053	Termini	1380	0.0125
7	70	2007	24	Ridge View Ln	Elsie's Dr	0	Termini	459	0.0042
7	70	2004	24	Ridgeview Ct	Termini	0	Termini	1557	0.0141
7	70	2006	18	Riverview Dr (1)	Holy Hill Rd / STH 167	0	Termini	1684	0.0153
7	70	2006	14	Riverview Dr (2)	Riverview Dr (1)	0	Riverview Dr (1)	1398	0.0127
7	70	1997	24	Roman's Way	Plat Rd	0	Redtail Ln	1637	0.0149
7	70	1999	24	Roman's Way	Plat Rd	1637	Redtail Ln	581	0.0053
7	65	2004	24	Roman's Way	Redtail Ln	0	Termini	211	0.0019
7	70	2000	24	Rooster Ct	Winchester Pass	0	Termini	475	0.0043
7	55	1983	20	Saint Augustine Ln	St Augustine Rd	0	Termini	1162	0.0105
7	70	1999	24	Scenic Hill Trl	Pleasant Hill Rd	0	High Ridge Dr	2956	0.0268
7	70	2000	24	Scenic Hill Trl	Kacin Ct	950	High Ridge Dr	16	0.0001
7	70	2003	24	Scenic Hill Trl	Kacin Ct	966	Termini	1199	0.0109
7	70	2011	28	Scenic Rd	Hubertus Rd	0	Holy Hill Rd / STH 167	5228	0.0474
7	65	2012	20	Scenic Rd	Holy Hill Rd / STH 167	0	Cedar Trail Ct / E Cliffe Dr	3168	0.0287
7	70	2012	20	Scenic Rd	Cedar Trail Ct / E Cliffe Dr	0	Pleasant Hill Rd	2112	0.0192
7	70	1999	24	Scenic Ridge Ct	Scenic Rd	0	Termini	1373	0.0125
7	70	1997	24	Shadow Ct	Termini	0	Wexford Cir / Wexford Cir N	317	0.0029
7	70	2001	22	Shady Ln	STH 164	0	STH 164	1056	0.0096
7	65	2012	20	Slinger Rd	Pleasant Hill Rd	0	Pioneer Rd / Slinger Rd	5702	0.0517
7	70	2001	20	Sonseeahray Ct	Termini	0	Sonseeahray Dr	211	0.0019
7	70	2001	22	Sonseeahray Dr	Hubertus Rd	0	Termini	2481	0.0225
7	70	2004	24	Sparrow Hawk Trl	Scenic Rd	0	Ridgeview Ct	1907	0.0173
7	70	2005	24	St Gabriel Way	STH 164	0	Hubertus Rd	2241	0.0203
7	70	2004	24	Star Light Pl	Candle Light Ct	0	Termini	438	0.0040
7	70	2004	24	Steeple Dr	Fieldstone Ln / Pleasant Hill Rd	0	Candle Light Ct	2244	0.0204
7	70	2007	22	Stevens Dr	Hubertus Rd	0	Termini	1373	0.0125
7	70	2004	24	Stonehedge Dr	Fox Hollow Dr	0	Termini	348	0.0032
7	70	2005	24	Summit Dr	Woodridge Ct	0	Termini	604	0.0055
7	70	2002	24	Sunny Dale Ct	Termini	0	Hubertus Rd	1056	0.0096
7	70	2006	24	Sunset Hill Rd	Elmwood Way	317	Hickory Hill Pkwy	486	0.0044
7	70	2004	24	Swan Dr	Unknown	0	Termini	792	0.0072
7	70	2000	24	Tall Grass Ct	Windemere Dr	0	Termini	634	0.0058
7	70	2004	24	Teal Ct	Winchester Pass	0	Termini	401	0.0036

Total Length: 771,417 LF

Village of Richfield, Wisconsin
2017 WISLR Pavement Ratings

Rating	Type	Year	Width	On Route	At Route	At Offset	Toward Route	Length	Weighted Rating
7	55	1993	20	Upland Ct	Unknown	0	Upland Dr	528	0.0048
7	70	2005	24	Venture Cir	Endeavor Dr	0	Richfield Pkwy	966	0.0088
7	70	2003	24	Vista Moraine Dr	Hillside Rd	0	Termini	1373	0.0125
7	70	1997	24	Wexford Cir	Wexford Cir N / Wexford Dr	0	Shadow Ct / Wexford Cir N	2218	0.0201
7	70	1997	24	Wexford Cir N	Shadow Ct / Wexford Cir	0	Wexford Cir / Wexford Dr	1162	0.0105
7	70	1997	20	Wexford Dr	Hillside Rd	0	Wexford Cir / Wexford Cir N	370	0.0034
7	70	2006	24	Whispering Pass	Hillside Rd	0	Pine View Ct N / Pine View Ct S	931	0.0084
7	70	2006	24	Whispering Ridge Ct	Pine View Ct S	0	Whispering Ridge Dr	1001	0.0091
7	70	2005	24	Whispering Ridge Ct	Whispering Ridge Dr	0	Termini	1084	0.0098
7	70	2005	24	Whispering Ridge Dr	Scenic Rd	0	Whispering Ridge Ct	1026	0.0093
7	70	2004	24	Whitetail Run	Autumn Trl	0	Termini	516	0.0047
7	70	2004	24	Wildlife Trl	Wildlife Ct	0	Termini	62	0.0006
7	70	2004	24	Winchester Pass	Belvedere W (1) / Monches Rd	0	Rooster Ct	3612	0.0328
7	70	2000	24	Winchester Pass	Swan Dr	1368	Plat Rd	2481	0.0225
7	70	2000	28	Winchester Pass	Quail Ct	264	Plat Rd	211	0.0019
7	65	2002	24	Windy Knoll Dr	Wolf Den Ct	0	Scenic Rd	4118	0.0374
7	70	1999	24	Wolf Den Ct	Termini	0	Windy Knoll Dr	475	0.0043
7	70	2000	24	Wood Duck Ct	Winchester Pass	0	Termini	1003	0.0091
7	55	1972	20	Woodland Ct	Woodland Dr	581	Termini	739	0.0067
7	55	1969	20	Woodland Dr	Willow Creek Rd	0	Woodland Ct / Termini	581	0.0053
7	70	2005	24	Woodridge Ct	Glenwood Ct / Scenic Rd	0	Termini	1084	0.0098
7	70	2007	22	Woodside Ln	Woodview Dr	0	Woodview Dr	1531	0.0139
7	65	2004	24	Woodthrush Ln	Termini	0	Elmwood Rd	2693	0.0244
7	70	2007	20	Woodview Dr	Hillside Rd	0	Maple Grove Dr	2271	0.0206
7	65	2003	22	Woodview Dr	Maple Grove Dr	0	Termini	264	0.0024
8	65	1969	22	Bark Lake Dr	Circle Dr	0	Circle Dr / Shore Dr S	211	0.0022
8	70	2006	24	Boulder Ct	Timber Stone Way	0	Termini	469	0.0049
8	75	2009	32	Cabela Way	CTH FD (1)	0	CTH FD (1) / CTH FD (2)	97	0.0010
8	70	2007	22	Cresent Dr	Lower Woodland Dr	0	Termini	475	0.0049
8	70	2012	28	Fairway View Ct	STH 175	0	Termini	894	0.0093
8	70	2009	22	Glacier Dr	Skyline Dr	0	Termini	950	0.0099
8	70	2006	24	Hickory Hill Pkwy	Hubertus Rd	0	Maplewood Ct	5188	0.0538
8	65	2006	24	Hillside Rd	Hubertus Rd	0	Holy Hill Rd / STH 167	5280	0.0548
8	70	2007	22	Jordon Cir	Willow Creek Rd	0	Willow Creek Rd	1849	0.0192
8	70	2006	24	Kairn Cir	Hickory Hill Pkwy	0	Hickory Hill Pkwy	1431	0.0148
8	70	2009	22	Kettle Moraine	Sunrise Dr	581	Skyline Dr	1109	0.0115
8	70	2011	28	Loftwood Ter	Willowgate Pass	0	Termini	739	0.0077
8	70	2007	22	Lower Woodland Dr	Upper Woodland Dr	0	Cresent Dr	1637	0.0170
8	55	2007	22	Lower Woodland Dr	Cresent Dr	0	Upper Woodland Dr	792	0.0082
8	70	2013	24	Mayfield Rd	Hubertus Rd	0	Holy Hill Rd / STH 167	5227	0.0542
8	65	2007	22	Overhill Rd	Termini	0	Upper Woodland Dr	211	0.0022
8	70	2013	24	Scenic Rd	Willow Creek Rd	0	Lakeview Rd W	2218	0.0230
8	70	2013	24	Scenic Rd	Watercress Ct	0	Elmwood Rd	264	0.0027
8	70	2012	20	Scenic Rd	Country Highlands Dr	0	Hubertus Rd	1953	0.0203
8	65	2012	16	Shore Dr S	Bark Lake Dr / Circle Dr	0	Lakeview Rd N	739	0.0077
8	70	2009	22	Skyline Ct	Termini	0	Skyline Dr	211	0.0022
8	70	2009	22	Skyline Dr	Sunrise Dr	0	Reflections Dr / STH 175	2428	0.0252
8	70	2004	24	St. Augustine Cir	Holy Hill Rd / STH 167	0	Termini	1570	0.0163
8	70	2004	24	Stone Meadow Ct	Wood Rd	0	Termini	667	0.0069
8	70	2009	22	Sunrise Dr	Termini	0	Kettle Moraine	792	0.0082
8	70	2006	24	Timber Stone Ct	Hickory Hill Pkwy / Timber Stone Way	0	Termini	831	0.0086

Total Length: **771,417** **LF**

Village of Richfield, Wisconsin
2017 WISLR Pavement Ratings

Rating	Type	Year	Width	On Route	At Route	At Offset	Toward Route	Length	Weighted Rating
8	70	2006	24	Timber Stone Way	Hickory Hill Pkwy / Timber Stone Ct	0	Elmwood Rd	5734	0.0595
8	70	2007	22	Upper Woodland Dr	Hunter Hill Trl	739	Lower Woodland Dr	2060	0.0214
8	55	2007	22	Upper Woodland Dr	Lower Woodland Dr	0	Colgate Rd	792	0.0082
8	70	2007	22	Violet Ct	Termini	0	Jordon Cir	686	0.0071
8	70	2011	28	Willow Creek Rd	Amy Belle Rd / Willow Creek Rd	0	Colgate Rd	5280	0.0548
8	70	2011	28	Willowgate Pass	Termini	0	Colgate Rd	3273	0.0339
8	70	2013	24	Wolf Rd	Orchard Rd	0	Holy Hill Rd / STH 167	2218	0.0230
8	70	2004	24	Wood Ct	Timber Stone Way / Wood Rd	0	Termini	848	0.0088
8	70	2006	24	Wood Rd	Elmwood Ct / Elmwood Way	264	Timber Stone Way / Wood Ct	1207	0.0125
8	70	2007	22	Woodland View Dr	Termini	0	Upper Woodland Dr	422	0.0044
8	70	2011	28	Woodview Trce	Willowgate Pass	0	Termini	739	0.0077
9	70	2003	22	Basswood Ln	Holy Hill Rd / STH 167	0	Termini	422	0.0049
9	55	1975	22	Hillside Rd	Kennedy Cir N	0	Whispering Pass	369	0.0043
9	70	1975	22	Hillside Rd	Kennedy Cir N	369	Monches Rd	1373	0.0160
9	55	1975	22	Hillside Rd	Whispering Pass	837	Monches Rd	581	0.0068
9	70	1974	22	Hillside Rd	Monches Rd	0	Elmwood Rd	5280	0.0616
9	70	2015	18	Hogs Back Rd	St Augustine Rd / Hogs Back Rd	0	Friess Lake Rd / Hubertus Rd / Hogs Back Rd	211	0.0025
9	70	2015	16	Hogs Back Rd	St Augustine Rd / Hogs Back Rd	422	Friess Lake Rd / Hubertus Rd / Hogs Back Rd	3168	0.0370
9	70	2014	24	Hubertus Rd	Mayfield Rd	0	Town Line Rd / Hubertus Rd	5333	0.0622
9	55	1973	22	Meadow Way	Monches Rd	0	Upland Dr	1954	0.0228
9	70	2016	24	Pleasant Hill Rd	Hillside Rd	0	Scenic Rd	5280	0.0616
9	65	2016	22	Pleasant Hill Rd	Scenic Rd	0	STH 175	5650	0.0659
9	70	2015	22	Ridgewood Knoll	Lakeview Rd	0	Termini	950	0.0111
9	70	2013	24	Scenic Rd	Lakeview Rd W	0	Watercress Ct	2587	0.0302
9	70	2012	20	Scenic Rd	Elmwood Rd	0	Country Highlands Dr	3115	0.0363
9	70	2016	18	Scenic Rd	Pleasant Hill Rd	0	Pioneer Rd / Scenic Rd	5650	0.0659
9	70	2014	24	Willow Creek Rd	Colgate Rd	0	Scenic Rd	5649	0.0659
10	70	2017	18	Friess Lake Rd	Hogs Back Rd / Hubertus Rd	0	High-On-A-Hill	581	0.0075
10	70	1970	18	Friess Lake Rd	High-On-A-Hill	0	Lake Dr	3062	0.0397
10	70	2017	22	Hillside Rd	CTH Q / Hillside Rd	0	Kennedy Cir N	3009	0.0390
10	70	2016	22	Sherman Rd	CTH Q / Lake Five Rd	0	Monches Rd	5280	0.0684

Total Length:	**771417**	**LF**
	146.1	**MI**
Weighted Avg:		**6.239**

Total Length: **771,417** **LF**

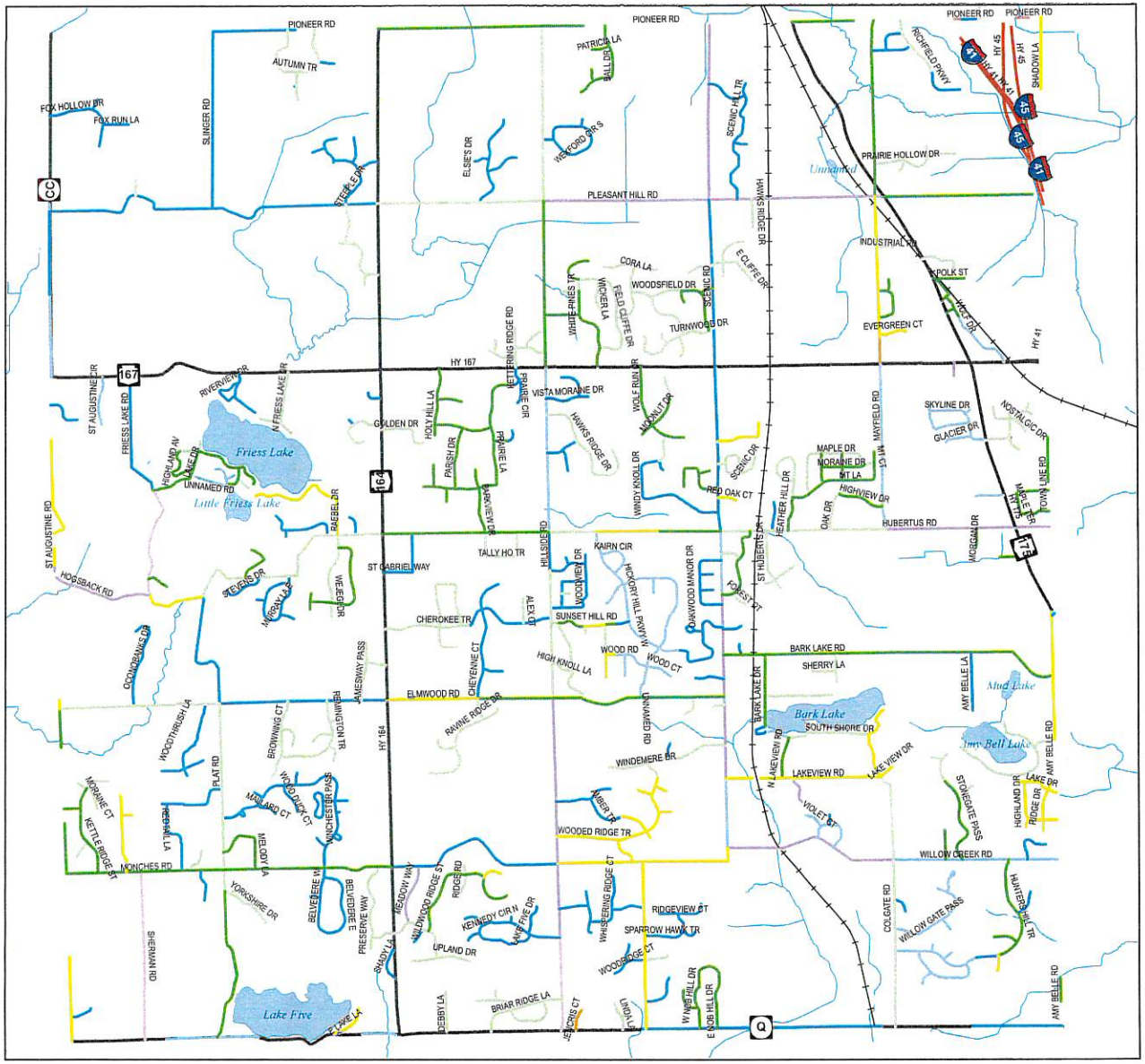

Richfield

2017 Roadway Ratings

Thursday, August 17, 2017

PASER Ratings

- 1 Failed
- 2 Very Poor
- 3 Poor
- 4 Fair
- 5 Fair
- 6 Good
- 7 Good
- 8 Very Good
- 9 Excellent
- 10 Excellent

N

0 0.25 0.5 1 1.5 2 Miles

KUNKEL engineering group